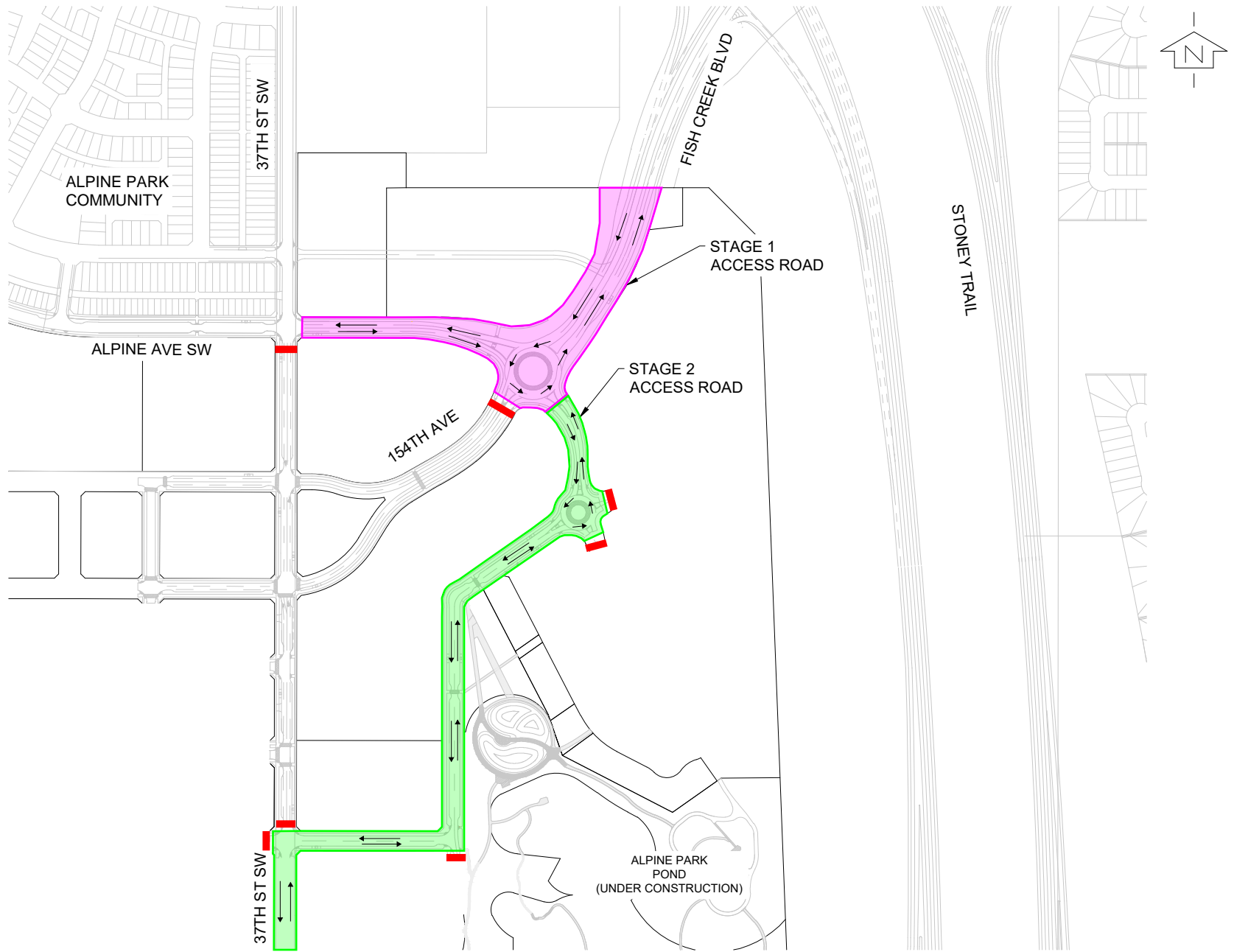





Plot Date: Nov 08, 2024 - 07:28:00am Plotted by: RJD  
E:\03\031-0007002-10\00 Execution\03 Drawings\03 Land\Concept\2024-11-05 Temporary Access Plan\Alpine Park Temporary Access Plan - DR.dwg



**LEGEND**

-  STAGE 1 - ANTICIPATED ROAD OPEN Nov 11th
-  STAGE 2 - ANTICIPATED ROAD OPEN Nov 16th
-  ROAD CLOSED // BARRICADES

# ALPINE PARK ROADWAY ACCESS MAP

DESIGN	DATE
MC	Nov 08, 2024
DRAWN	SCALE
MC	N. T. S.
	SKETCH NO.
	1